



Khalapal, Odisha, India
W7M4+RCW, Khalapal, Odisha 759146, India
Lat 20.934557°
Long 85.255561°
03/09/24 02:39 PM GMT +05:30

GPS Map Camera

ROHINI BHAWAN(HOSTEL)



Parjang, Odisha, India
W7M4+H3C, Parjang, Khalapal, Odisha 759146, India
Lat 20.934182°
Long 85.255358°
03/09/24 02:38 PM GMT +05:30

 GPS Map Camera

PRITHVI BHAWAN(HOSTEL)



Parjang, Odisha, India
W7P5+G45, Parjang, Khalapal, Odisha 759146, India
Lat 20.936291°
Long 85.257592°
03/09/24 02:42 PM GMT +05:30

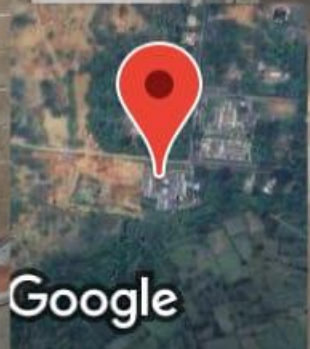
POST OFFICE



OFFICER'S HOSTEL



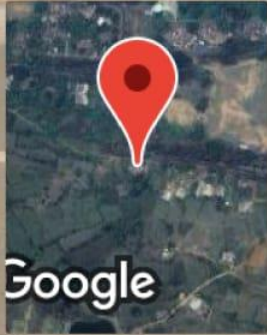

GPS Map Camera



Google

Parjang, Odisha, India
W7M4+H3C, Parjang, Odisha 759146, India
Lat 20.934008°
Long 85.255132°
09/05/23 11:17 AM GMT +05:30

IGIT TEMPLE



Dhenkanal, Odisha, India
W7M5+3FV, Odisha 759146, India
Lat 20.932777°
Long 85.258446°
09/05/23 11:12 AM GMT +05:30

IGIT CAMPUS HIGH SCHOOL



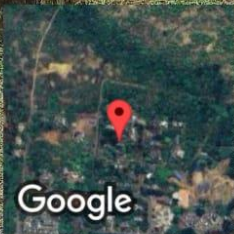
IGIT HEALTH CENTRE



DIRECTOR'S BUNGLOW



 **GPS Map Camera**



Parjang, Odisha, India
W7P5+G45, Parjang, Khalapal, Odisha 759146, India
Lat 20.936404°
Long 85.257652°
03/09/24 02:43 PM GMT +05:30

COMMUNITY CENTER



BRAHMOS BHAWAN(HOSTEL)



BHASKAR BHAWAN(HOSTEL)



IGIT BANK



ARYABHATTA BHAWAN(HOSTEL)



AKASH BHAWAN(HOSTEL)



Khalapal, Odisha, India
W7M5+HFG, Khalapal, Odisha 759146, India
Lat 20.934127°
Long 85.258686°
03/09/24 02:50 PM GMT +05:30

 GPS Map Camera

Google

AGNI BHAWAN(HOSTEL)



SURYA BHAWAN

 **GPS Map Camera**

sarang, Odisha, India
Akash Room no. 118 Bramhos, Sector 4, sarang, Odisha 759146, India
Lat 20.934216°
Long 85.26197°
03/09/24 02:33 PM GMT +05:30



SURYA BHAWAN